

SITE PLAN - UNIVERSITY OF SOUTHERN INDIANA

SCALE: 1" = 300'

GENERAL NOTES

CONTRACTOR SHALL FIELD VERIFY ALL AREA REQUIREMENTS AND CONDITIONS PRIOR TO CONSTRUCTION - ANY DISCREPANCIES SHALL CONFORM TO ACTUAL EXISTING CONDITIONS.

GENERAL CONTRACTOR SHALL BE RESPONSIBLE FOR PROVIDING ALL MEANS OF TRAFFIC CONTROL AND BARRICADING OF CONSTRUCTION AREAS AS REQUIRED.

PERFORM CONSTRUCTION WORK TO ALLOW ACCESS TO ADJACENT STREETS AND PARKING LOTS TO THE FULLEST EXTENT POSSIBLE. CONTRACTOR SHALL BE RESPONSIBLE FOR BARRICADES AND TRAFFIC CONTROL DEVICES AS REQUIRED AT TIME OF CONSTRUCTION.

CONTRACTOR SHALL BE RESPONSIBLE FOR REMOVING AND REPLACING ALL SIGNAGE, PARKING BUMPERS AND OTHER EQUIPMENT/FIXTURES AS OCCURS AND WHERE REQUIRED TO COMPLETE WORK.

ALL WORK INCLUDED IN THIS PROJECT SHALL BE SCHEDULED THROUGH AND ALL QUESTIONS DIRECTED TO THE UNIVERSITY OF SOUTHERN INDIANA FACILITIES OPERATIONS AND PLANNING DEPARTMENT BY CONTACTING MILES MANN, ASSISTANT DIRECTOR OF FACILITIES OPERATIONS, AT 812.464.1808.

ENLARGED SITE PLANS ARE FOR DIAGRAMATIC PURPOSES ONLY AND DO NOT DEPICT ACTUAL CURVATURE OF PARKING LOTS AND HOW SPACES WILL BE AFFECTED BY CURVE.

ALL PARKING SPACES MARKED WITH AN ACCESSIBILITY SYMBOL SHALL BE 8'-0" WIDE AND 18'-0" LONG. ALL OTHER SPACES SHALL BE 9'-0" WIDE AND 18'-0" LONG.

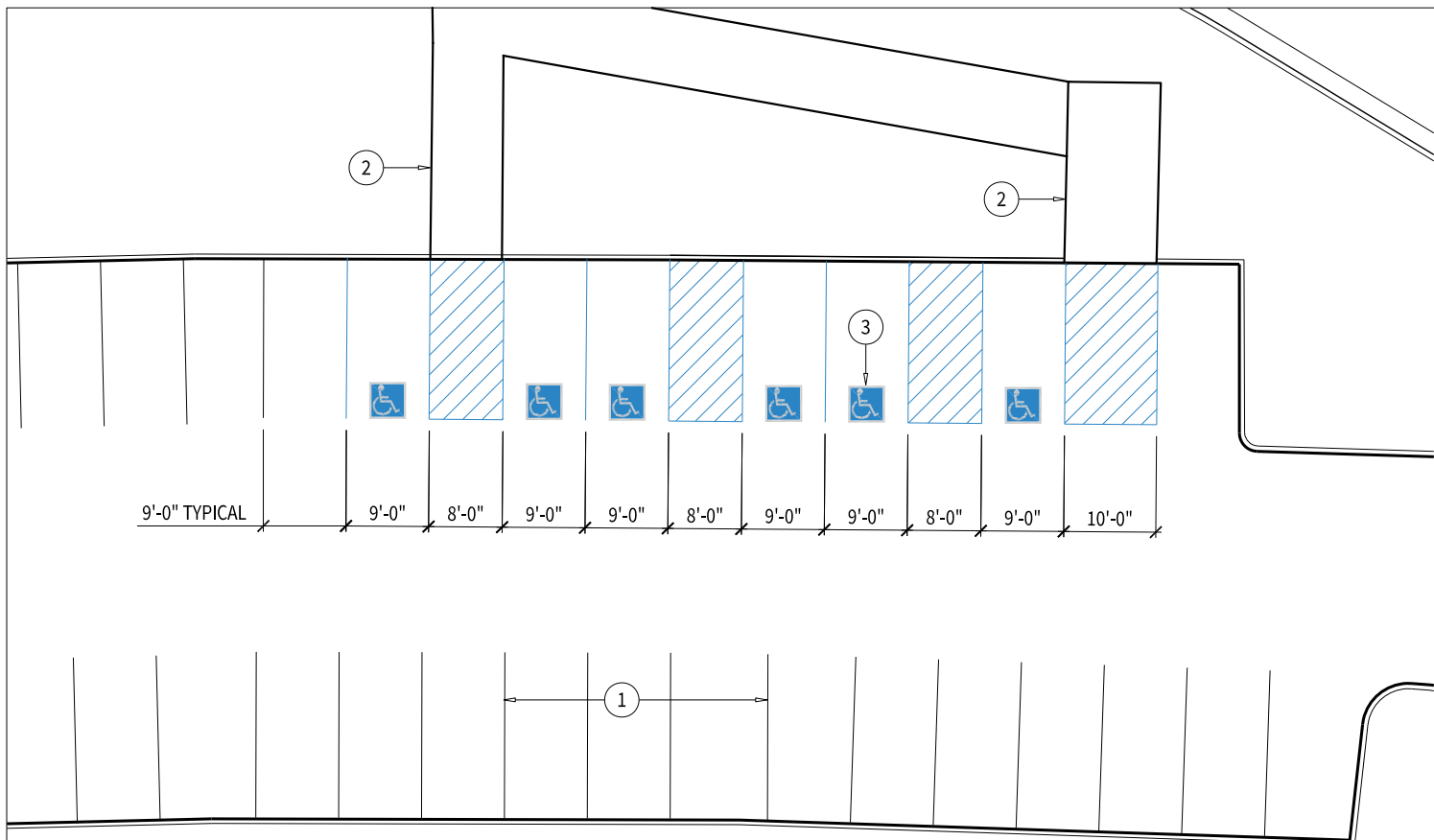
ALL STRIPING FOR PARKING SPACES, ACCESSIBLE PARKING SPACES AND CROSSWALKS SHALL MATCH EXISTING CONDITIONS UNLESS OTHERWISE SHOWN OR DIRECTED BY OWNER.

- SEE DETAILS BELOW FOR CROSSWALK STRIPES AND WHEELCHAIR ACCESSIBLE SYMBOLS.
- PARKING STRIPES SHOWN ARE FOR REPRESENTATION ONLY - LAYOUT SHALL BE EQUALLY SPACED IN EACH ROW AT 9'-0"±. LENGTH OF SPACES SHALL BE 18'-0". STROKE WIDTH OF STRIPES SHALL BE 4".
- PROVIDE CROSSWALK STRIPING AT LOCATIONS WHERE SIDEWALKS MEET PARKING DRIVES.
- PROVIDE STOP BARS AT ALL LOCATIONS WHERE PARKING LOT AISLES MEET ADJACENT DRIVE/STREETS.
- MATCH ADA PARKING SPOT WIDTH WHERE REQUIRED TO MAINTAIN ADA COMPLIANCE AND NUMBER OF TOTAL SPACES IN EACH RUN OR TO ALIGN WITH WALKWAYS.

ALL STRIPING SHALL BE PAINTED PERPENDICULAR TO CURB. ENLARGED PLAN ARE FOR REPRESENTATIONAL PURPOSES ONLY AND DO NOT NECESSARILY SHOW ACTUAL RADIUS OF PARKING.

LEGEND

■ PARKING AREAS AND ROADWAYS TO BE SEALED AND STRIPED



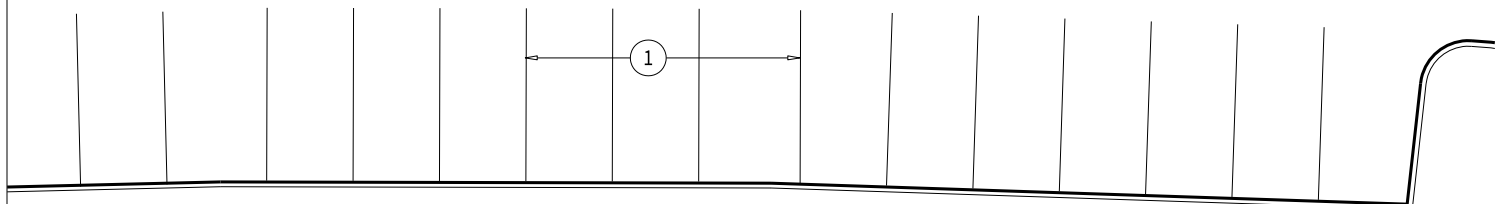
ENLARGED PLAN A-1: PARKING LOT A

SCALE: 1" = 20'

KEYNOTE LEGEND

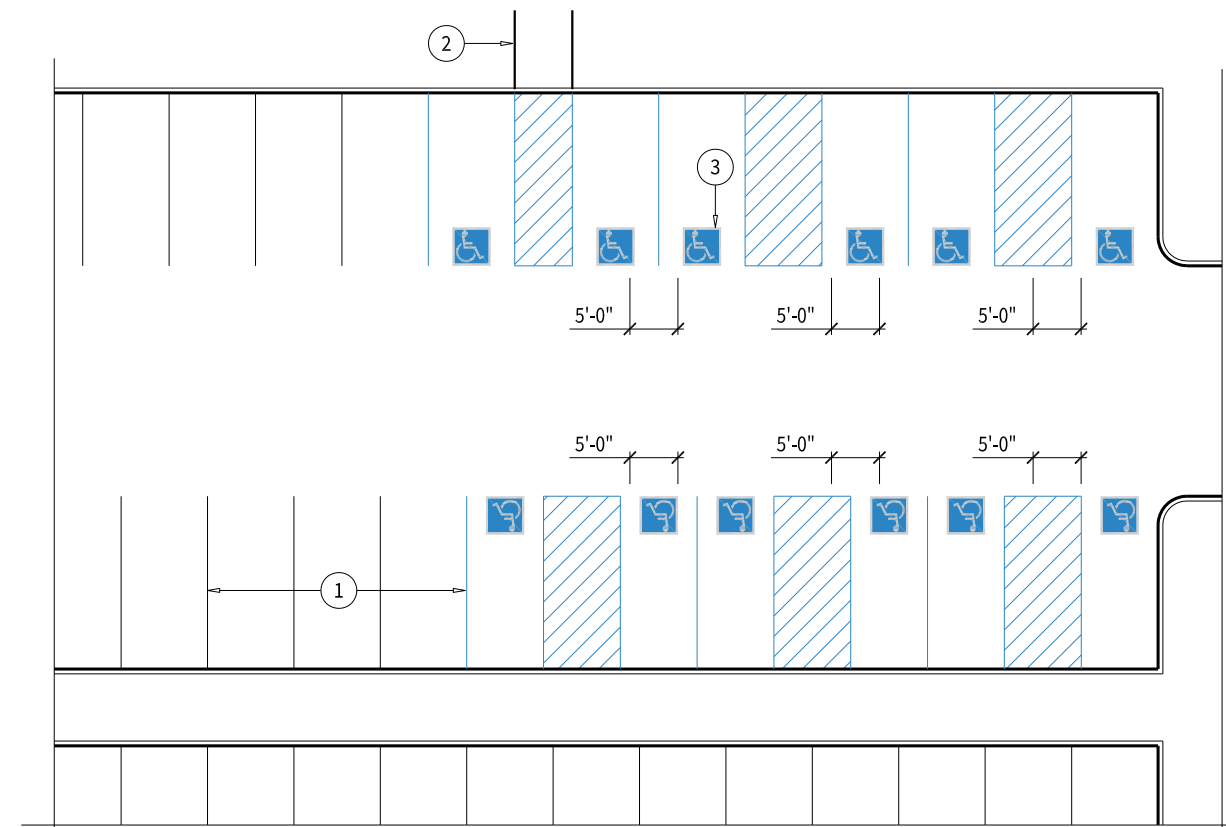
KEYNOTES ARE APPLICABLE TO ALL ENLARGED PLANS. KEYNOTES ARE TYPICAL FOR LOCATIONS OF VAN ACCESSIBLE PARKING SPACES - VERIFY LOCATIONS TO MATCH EXISTING CONDITIONS.

- ① PARKING STRIPING - 4" STROKE WIDTH - PROVIDE BLUE AT ALL ACCESSIBLE PARKING SPACES - PROVIDE WHITE AT ALL OTHER LOCATIONS.
- ② EXISTING CONCRETE WALK - ALIGN STRIPING WITH WALKS WHERE APPLICABLE.
- ③ ACCESSIBLE PARKING SYMBOL AS DETAILED.



ENLARGED PLAN B-1: PARKING LOT B

SCALE: 1" = 20'



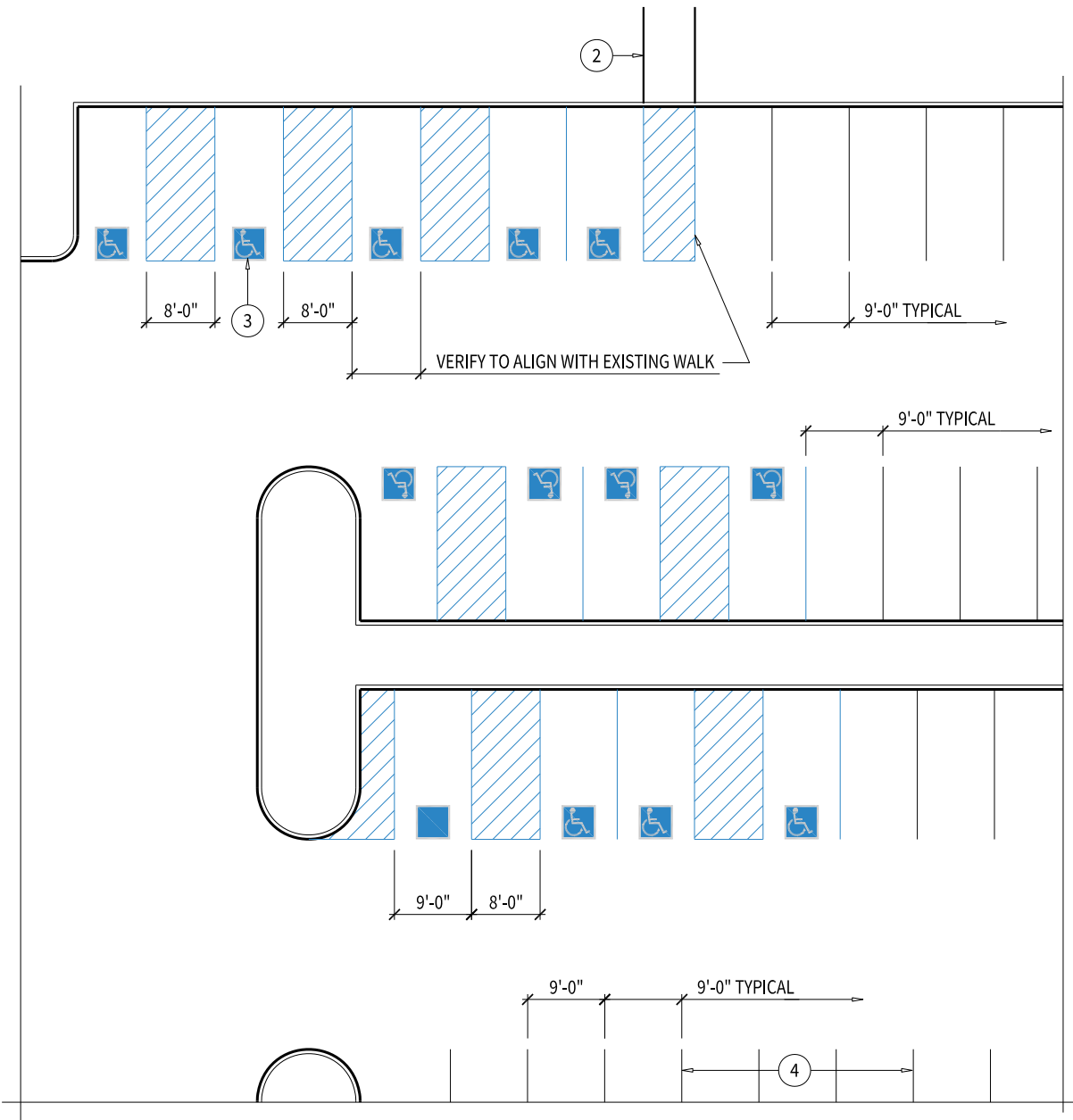
ENLARGED PLAN C-1 : PARKING LOT C

SCALE: 1" = 20'

KEYNOTE LEGEND

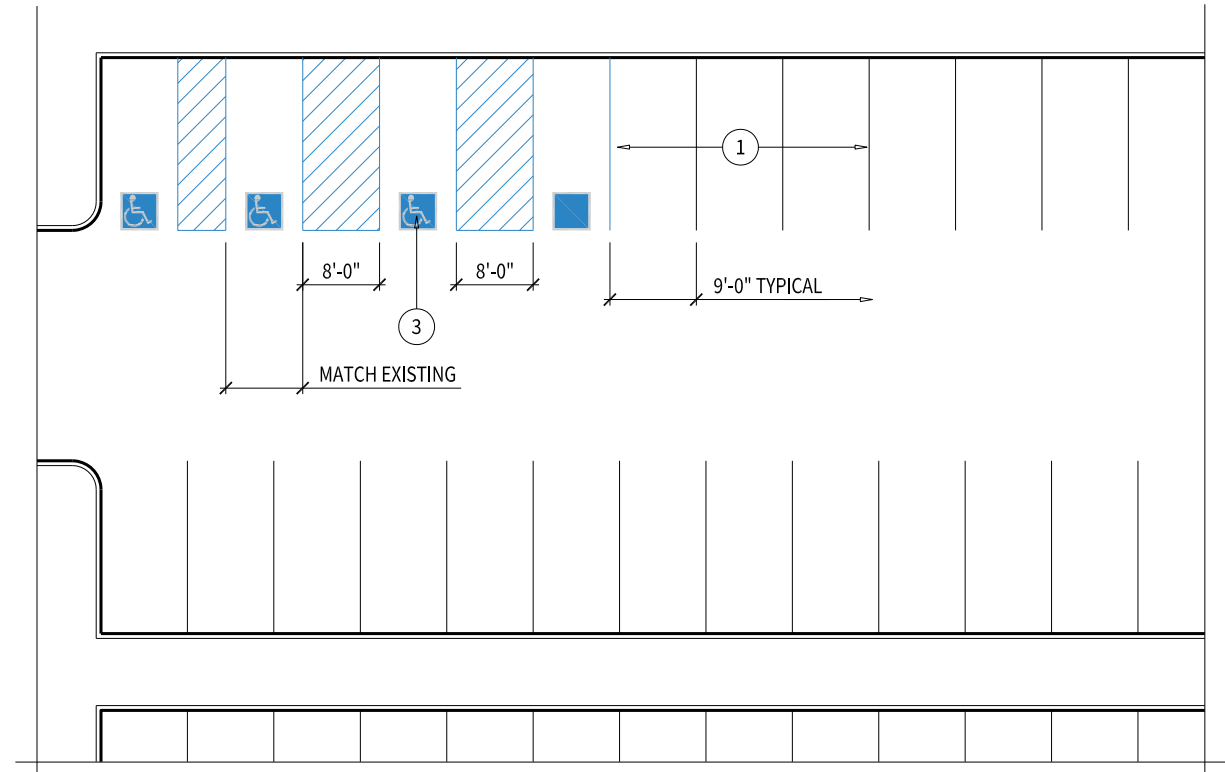
KEYNOTES ARE APPLICABLE TO ALL ENLARGED PLANS. KEYNOTES ARE TYPICAL FOR LOCATIONS OF VAN ACCESSIBLE PARKING SPACES - VERIFY LOCATIONS TO MATCH EXISTING CONDITIONS.

- ① PARKING STRIPING - 4" STROKE WIDTH - PROVIDE BLUE AT ALL ACCESSIBLE PARKING SPACES - PROVIDE WHITE AT ALL OTHER LOCATIONS.
- ② EXISTING CONCRETE WALK - ALIGN STRIPING WITH WALKS WHERE APPLICABLE.
- ③ ACCESSIBLE PARKING SYMBOL AS DETAILED.



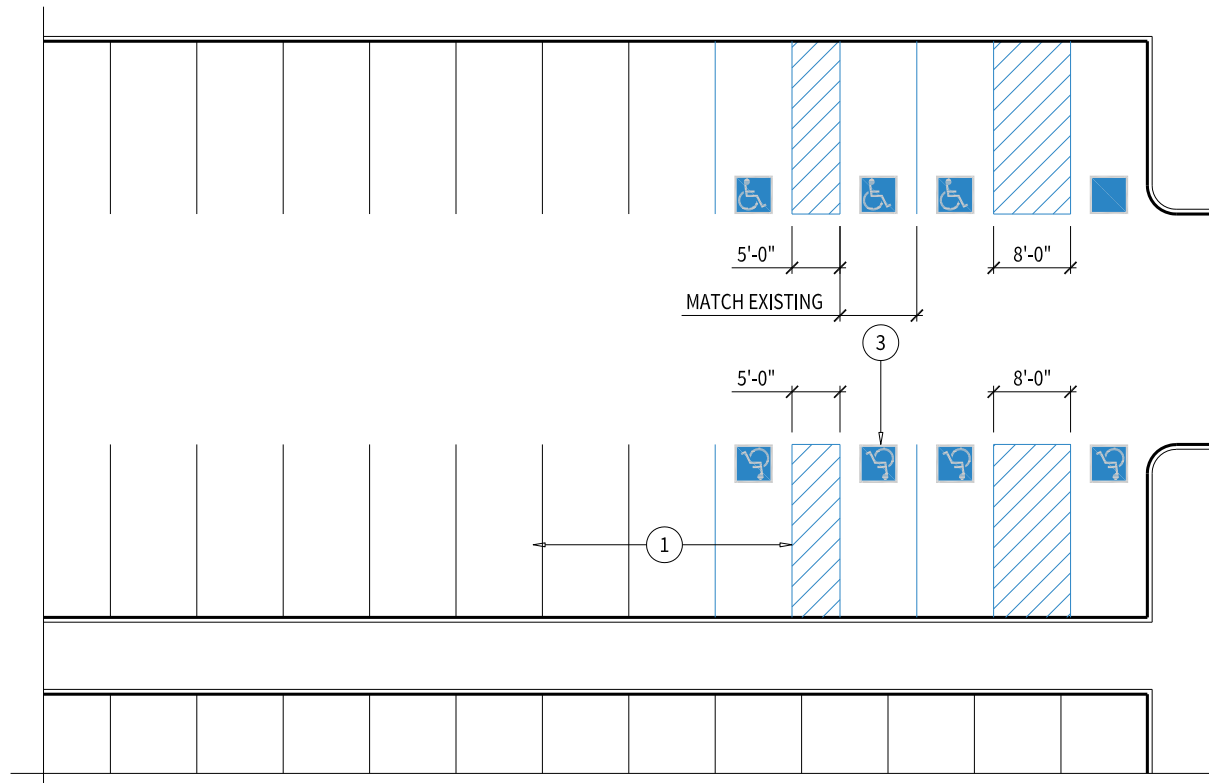
ENLARGED PLAN C-2 : PARKING LOT C

SCALE: 1" = 20'



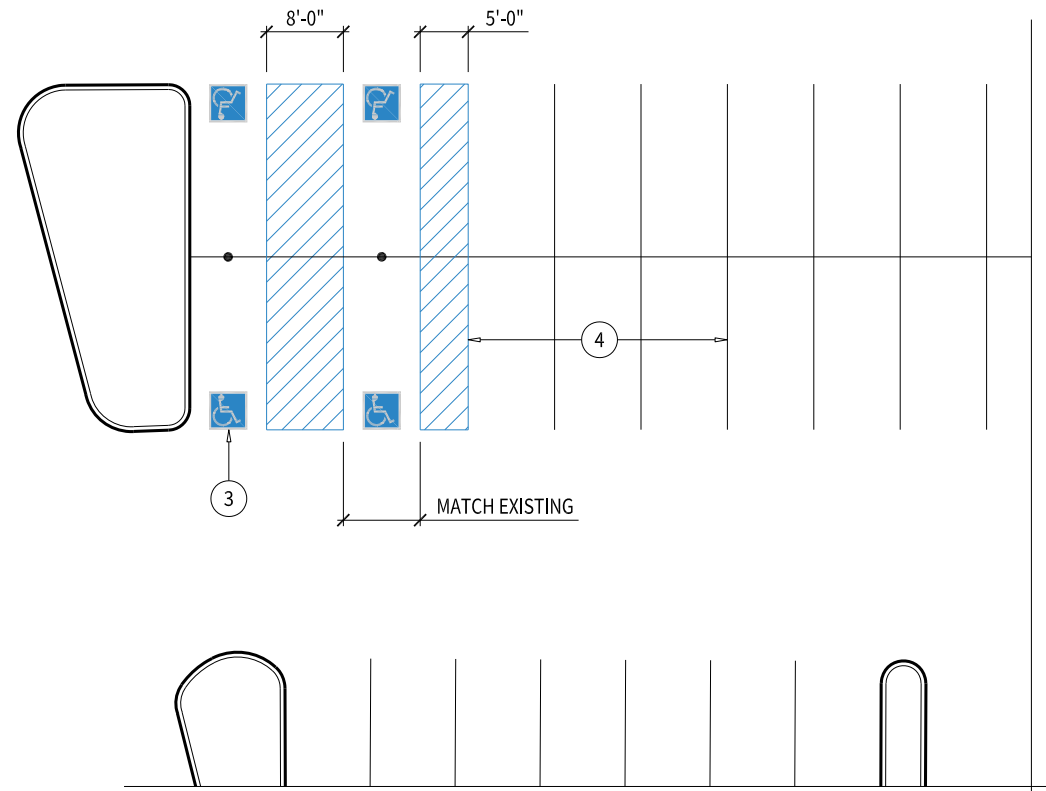
ENLARGED PLAN D-1: PARKING LOT D

SCALE: 1" = 20'



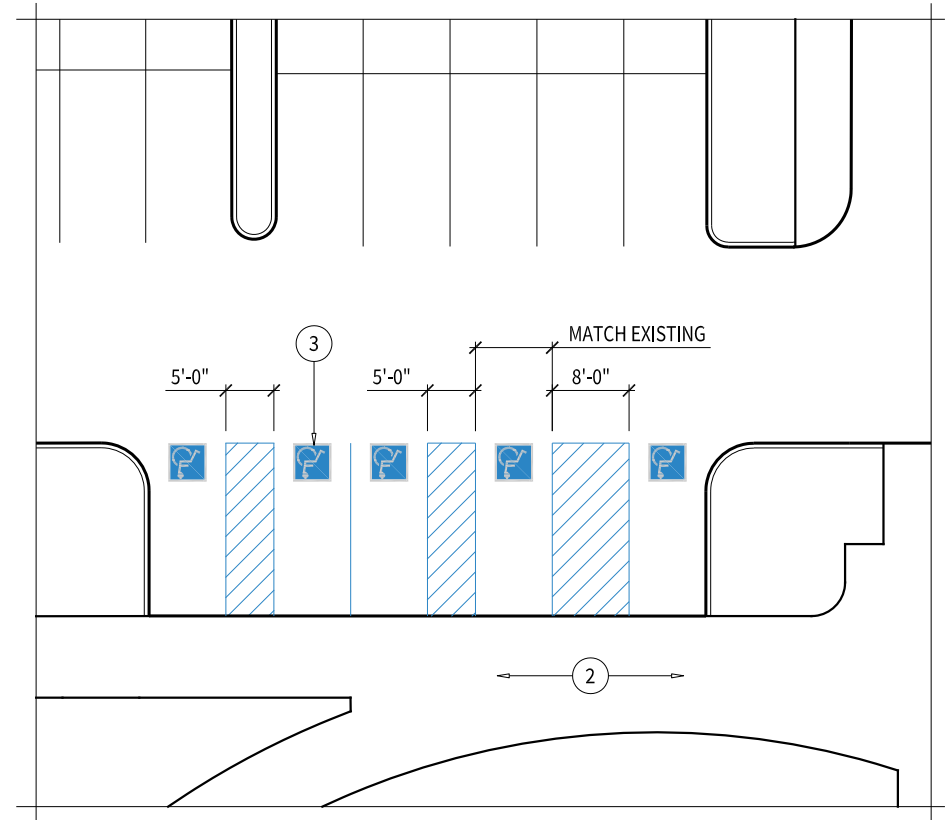
ENLARGED PLAN E-1 : PARKING LOT E

SCALE: 1" = 20'



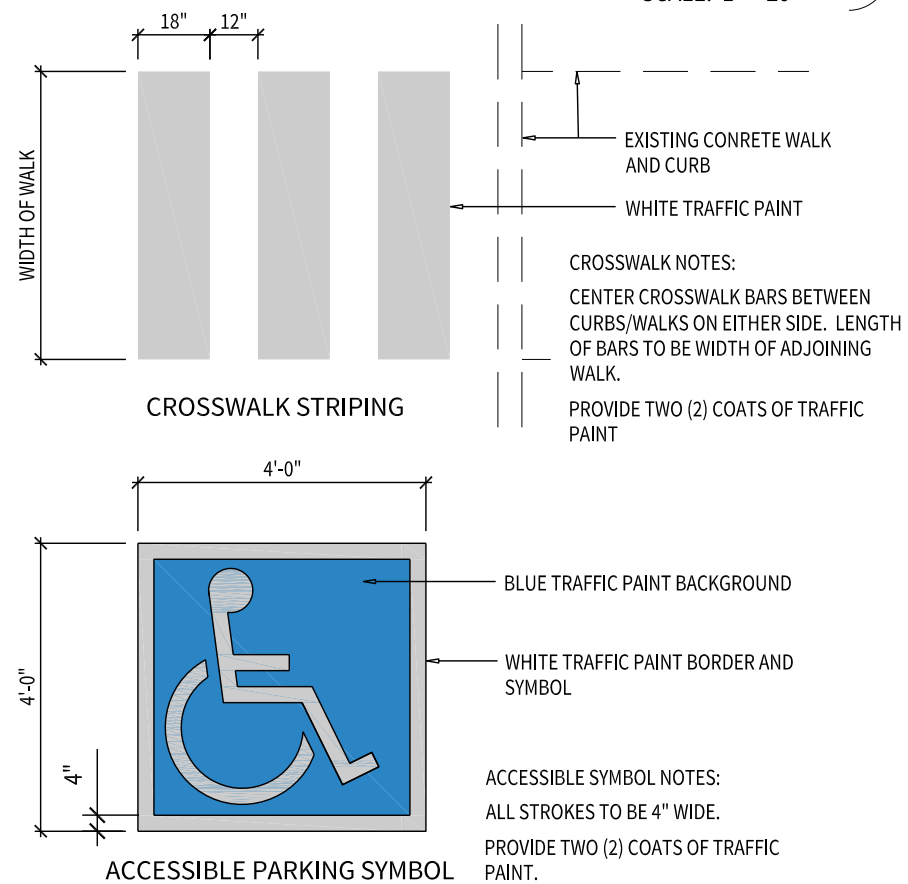
ENLARGED PLAN H-1: PARKING LOT H

SCALE: 1" = 20'



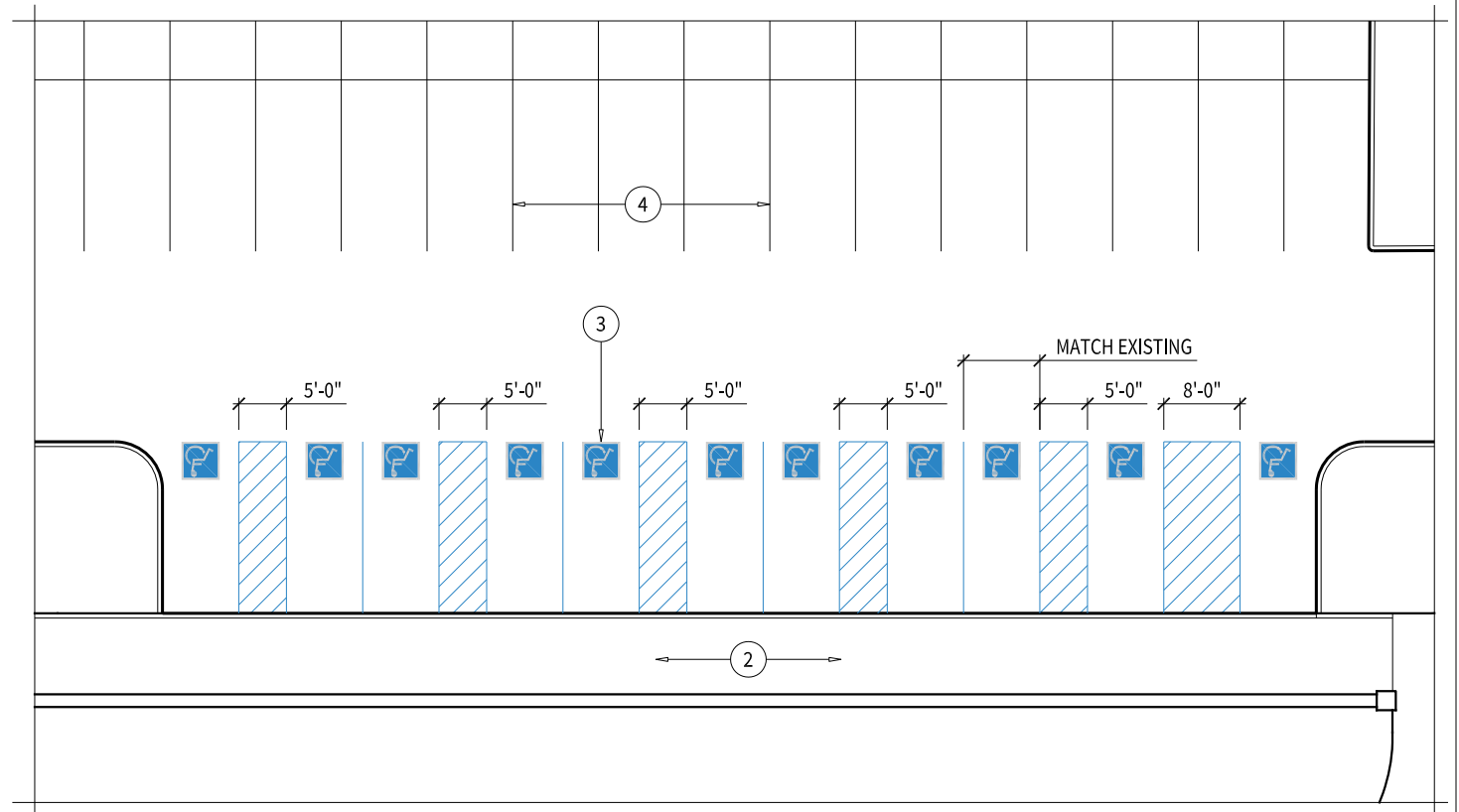
ENLARGED PLAN H-2: PARKING LOT H

SCALE: 1" = 20'



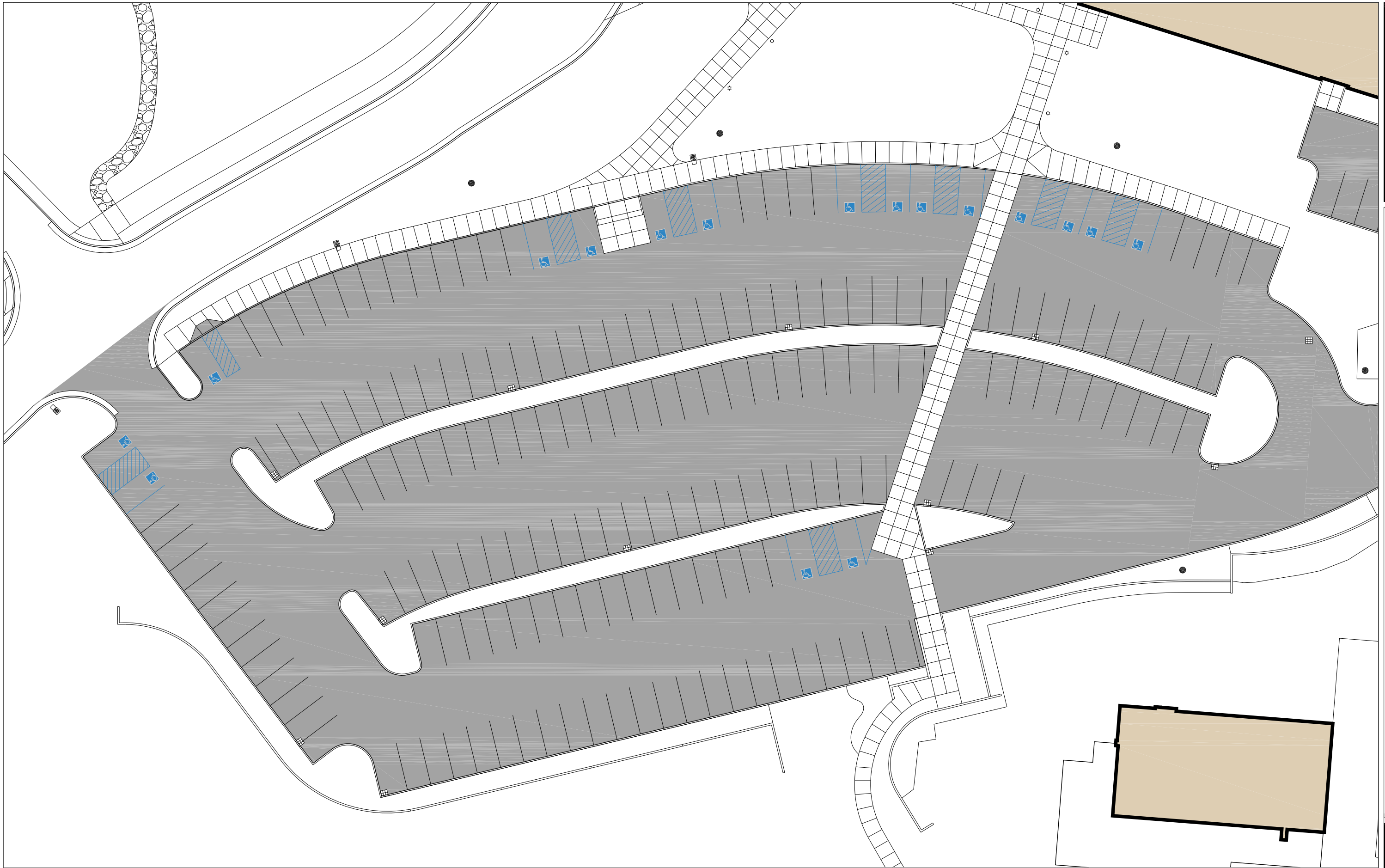
TYPICAL STRIPING DETAIL

NOT TO SCALE



ENLARGED PLAN G-1: PARKING LOT G

SCALE: 1" = 20'



ENLARGED PLAN J-1 - PARKING LOT J

NOT TO SCALE



PARKING LOT SEALING AND STRIPING
UNIVERSITY OF SOUTHERN INDIANA

PK.0059.06
May 01, 2022